

City of Las Vegas

1700 N. Grand Avenue Las Vegas, NM 87701
505-454-1401 lasvegasnm.gov



MAYOR DAVID ROMERO

JOINT CITY OF LAS VEGAS COUNCIL/SAN MIGUEL COUNTY COMMISSION SPECIAL MEETING

January 15, 2025-Wednesday-2:00 p.m.

**City Chambers
1700 North Grand Avenue
Las Vegas, NM 87701**

AGENDA

City Council Meetings are
Available via YouTube

https://www.youtube.com/channel/UCNGDVGRRAL0qVevel5JYeRw?view_as=subscriber

I. CALL TO ORDER

II. ROLL CALL

III. PLEDGE OF ALLEGIANCE

IV. MOMENT OF SILENCE

V. APPROVAL OF AGENDA

VI. PUBLIC INPUT (comments limited to topics on current agenda; not to exceed 3 minutes per person and individuals must sign up at least fifteen (15) minutes prior to meeting.)

VII. BUSINESS ITEMS

1. Discuss, review and potential action regarding designated authority with San Miguel County of the 8th Street Extension.
2. Discuss, review and potential action regarding a joint partnership with San Miguel County for Animal Shelter Services.

VIII. ADJOURN

David Ulibarri
Councilor Ward I

Michael Montoya
Councilor Ward 2

Barbara Casey
Councilor Ward 3

Marvin Martinez
Councilor Ward 4

ATTENTION PERSONS WITH DISABILITIES: The meeting room and facilities are accessible to persons with mobility disabilities. If you plan to attend the meeting and will need an auxiliary aid or service, please contact the City Clerk's Office prior to the meeting so that arrangements may be made.

ATTENTION PERSONS ATTENDING COUNCIL MEETING: By entering the City Chambers you consent to photography, audio recording, video recording and its/their use for inclusion on the City of Las Vegas website and to be broadcast on YouTube.

NOTE: A final agenda will be posted 72 hours prior to the meeting. Copies of the Agenda may be obtained from Utilities, Office of the City Clerk, 1700 N. Grand Avenue, Las Vegas, NM 87701 or the City's website at www.lasvegasnm.gov



**CITY OF LAS VEGAS
COUNCIL MEETING SPECIAL SESSION AGENDA REQUEST FORM**

Meeting Date: January 15, 2024

Date Submitted: January 9, 2024

Department: Executive Office

Item/Topic: Discuss, review and potential action regarding designated authority with San Miguel County of the 8th Street Extension


Fiscal Impact: To Be Determined

**Attachments: City of Las Vegas 8th Street Extension Map (boundaries of City and County)
San Miguel County 8th Street Extension Map (boundaries of City and County)**

THIS REQUEST FORM MUST BE SUBMITTED TO THE CITY CLERK'S OFFICE NO LATER THAN 5:00 P.M. ON FRIDAY ONE AND A HALF WEEKS PRIOR TO THE CITY COUNCIL MEETING.

Approved For Submittal By:

Reviewed By:



Department Director

Finance Director



City Manager

**CITY CLERK'S USE ONLY
COUNCIL ACTION TAKEN**

Resolution No. _____
Ordinance No. _____
Contract No. _____
Approved _____

Continued : _____
Referred To: _____
Denied _____
Other _____

ORDINANCE NO. 59-1

AN ORDINANCE OF THE CITY OF LAS VEGAS, NEW MEXICO
PASSING ON THE PETITION FOR ANNEXATION OF CONTIGUOUS
TERRITORY TO THE CITY OF LAS VEGAS AND EXPRESSING ITS
CONSENT TO ANNEXATION.

WHEREAS, a Petition has been duly filed and a survey presented to the City of Las Vegas, New Mexico, seeking the annexation of territory contiguous to the said municipality which Petition is signed by the owners of the number of acres in the territory sought to be annexed and to which Petition is attached a map showing the extended boundaries of the territory proposed to be annexed and the relationship to the territory property to be annexed to the existing boundaries of the municipality and

WHEREAS, said Petition having been considered and found to be in proper form, therefor,

BE IT ORDAINED BY THE GOVERNING BODY OF THE CITY OF LAS VEGAS, NEW MEXICO as follows:

1. That consent is hereby given to the annexation of the following contiguous territory to the City of Las Vegas, New Mexico:

Beginning at the Northwest corner of the Linda Vista Height Addition and the intersection with the East Right-of-way line of Eighth Street; thence north 35 degrees 03 minutes west a distance of 475.98 feet; thence north 35 degrees 40 minutes west a distance of 1290.21 feet; Thence north 42 degrees 48 minutes west a distance of 293.23 feet; thence north 40 degrees 18 minutes west a distance of 339.00 feet; thence north 30 degrees 54 minutes west a distance of 268.26 feet; thence north 27 degrees 57 minutes west a distance of 155.20 feet; thence north 10 degrees 52 minutes west a distance of 231.74 to a point, said point being the northwest corner of the herein described area; thence north 81 degrees 33 minutes east a distance of 300.00 feet to the northeast corner; thence south 41 degrees 54 minutes east a distance of 373.88 feet; thence south 33 degrees 48 minutes east a distance of 308.51 feet; thence south 39 degrees 36 minutes east a distance of 214.88 feet; thence south 34 degree 15 minutes east a distance of 722.68 feet; thence south 30 degrees 54 minutes east a distance of 889.52 feet; thence 35 degrees 05 minutes 415.65 feet to the southeast corner; thence south 60 degrees 00 minutes a distance of 300.00 along the existing City Limit line and the said Linda Vista Height Addition to the southwest corner, the point of beginning, containing acres more or less

2. That a copy of this ORDINANCE together with a copy of the plat of the territory so annexed shall be filed with the Office of the County Clerk of San Miguel County, New Mexico and that from and after such filing of the above described property shall constitute a^o part of the municipality

PASSED AND ADOPTED THIS 13th DAY OF July, 1970

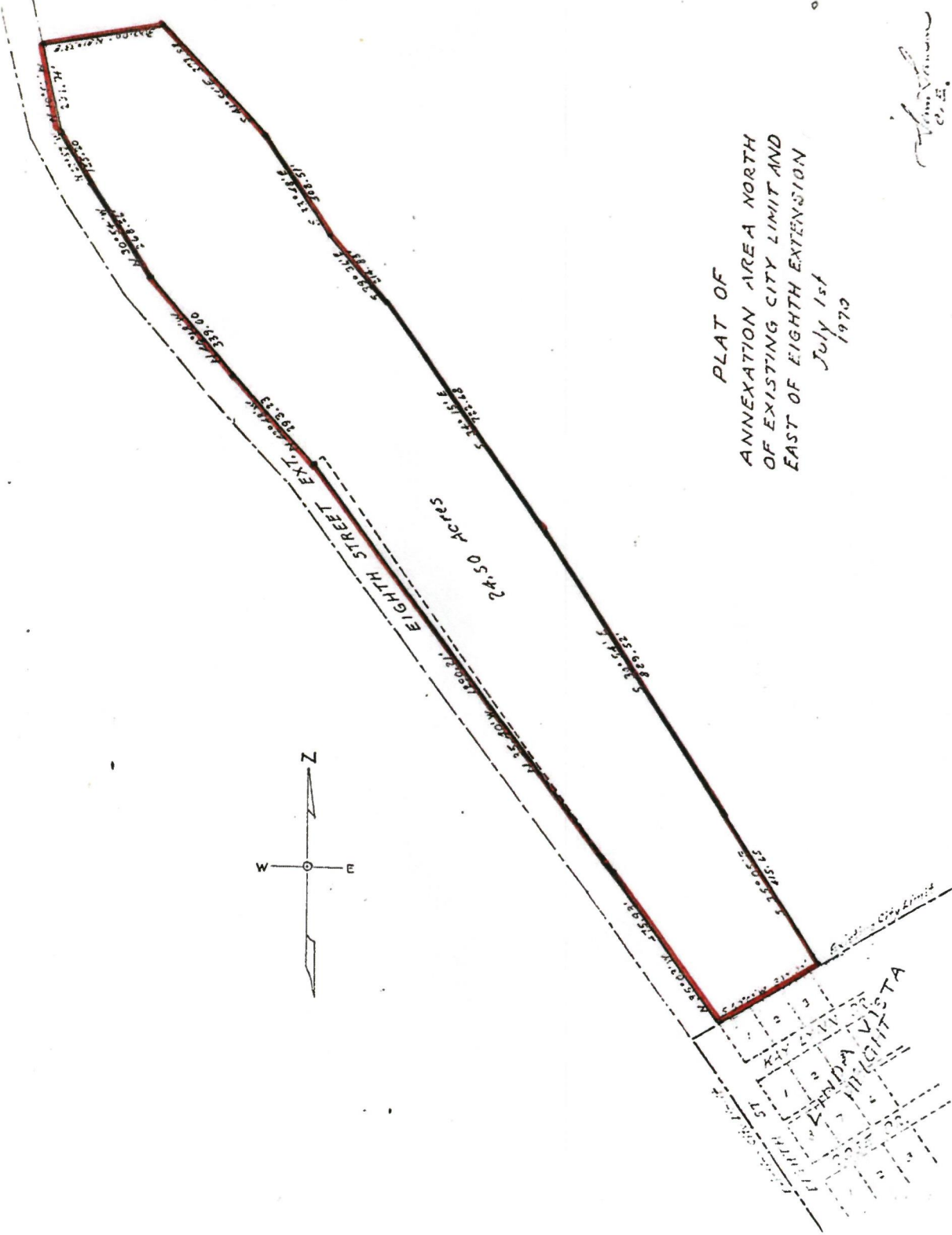
F.P. Gonzalez
Mayor

Thomas Miller Jr
City Clerk

APPROVED BY ME THIS 13th DAY OF July, 1970

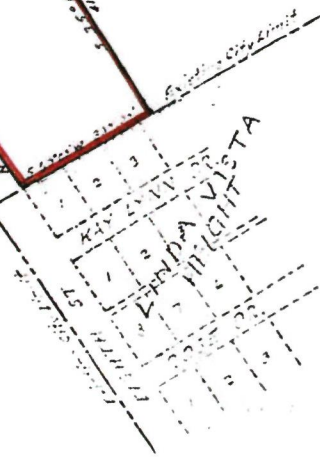
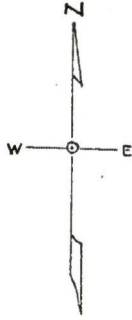
F.P. Gonzalez
Mayor

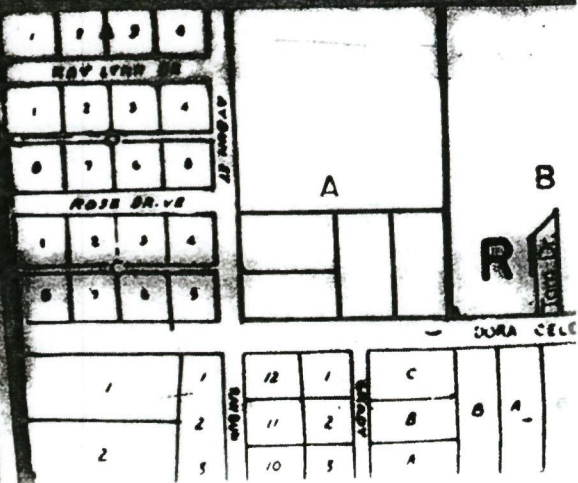
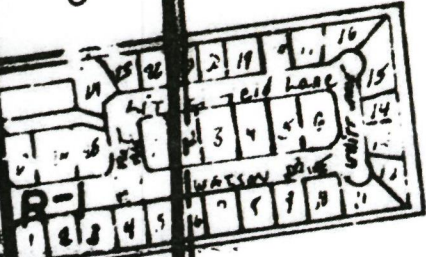
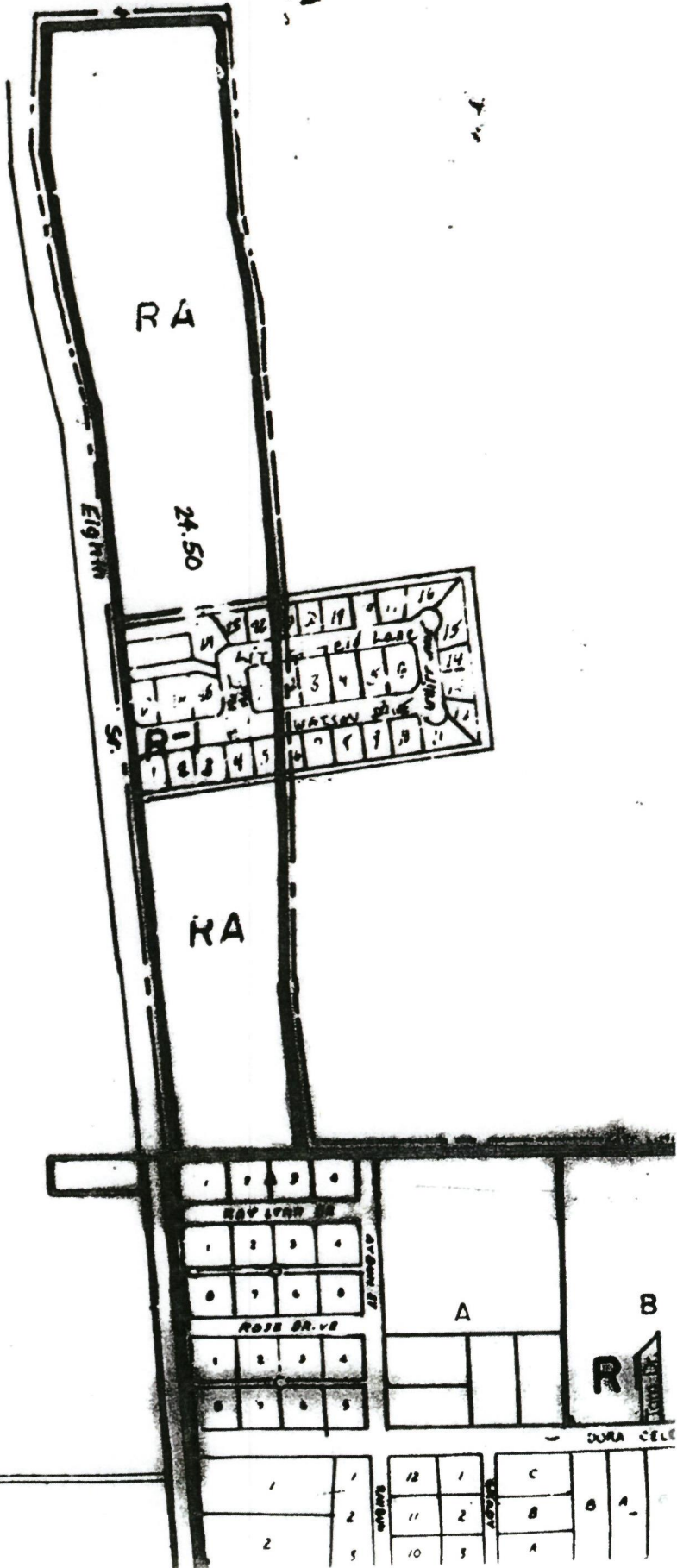
Publish one time, Las Vegas Daily Optic, _____ day of _____,
1970.




PLAT OF
 ANNEXATION AREA NORTH
 OF EXISTING CITY LIMIT AND
 EAST OF EIGHTH EXTENSION
 July 1st
 1970

Handwritten signature
 C. E.







AGREEMENT

This Agreement entered into this 31st day of March, 1988, by and between the City of Las Vegas, New Mexico, a Municipal Corporation, hereinafter called the "City" and the County of San Miguel, New Mexico, hereinafter called the "County".

WHEREAS, the County of San Miguel and the City of Las Vegas wish to enter an agreement concerning the maintenance of certain roads adjacent to or in close proximity to the City limits; and

WHEREAS, the parties agree that a cooperative effort in these areas would be most beneficial to the citizens of San Miguel County and the City of Las Vegas;

NOW, THEREFORE, THE PARTIES HEREBY AGREE AS FOLLOWS:

I. Services to be Provided by the County.

The County shall:

1. Be responsible for and provide funding for the preparation of engineering specifications for paving and all drainage improvements and drainage appurtenances as well as funding for all aspects of construction of paving on the street known as 8th Street Extension, also known as county road A-11-A, from its intersection at Kay Lynn Drive to the northern most boundary of the City limits, covering a distance of approximately three thousand fifty one feet (3,051'). The County shall also be responsible for the cost of proctors and/or any other lab testing required. The engineering specifications shall be presented to the City for approval prior to entering into a contract for the work.

2. The County shall now, and in the future, be responsible for and maintain all sections of the roads known as Chico Road, Harris Drive, and Cinder Road unless further annexations occur. The County accepts responsibility for the right-of-way adjacent to the roads and any required drainage.

II. Services to be Provided by the City.

The City shall:

1. Upon completion and acceptance by the City's Construction Inspector, of paving of the portion of 8th Street Extension from its intersection with Kay Lynn Drive to the northern most boundary of the City limits, the City will assume responsibility and maintenance of this section of road.
2. Upon the County providing documentation of Fifteen Thousand Dollars (\$15,000.00) spent by the County on paving which has been accepted by the City's Construction Inspector in the construction of 8th Street Extension as described above, the City will reimburse to the County Fifteen Thousand Dollars (\$15,000.00) within thirty (30) days.
3. Be entirely responsible for the replacement of the drainage culvert located approximately 2985 feet from the intersection of Kay Lynn Drive and 8th Street Extension. The City shall also be responsible for assuring that construction is performed in compliance with the engineering specifications provided by the County pursuant to this agreement. The City shall complete work on the culvert prior to any paving by the County.

4. Provide for a City Construction Inspector for the sole purpose of conducting quality inspection and testing during the construction phase of the 8th Street Extension reconstruction as described above. The Contractor hired by the County, or County crews doing the work, shall cooperate with the City Construction Inspector and comply with all reasonable requests of the City Construction Inspector in relation to paving performed.

5. Upon completion and acceptance of paving of County Road A-11-A, the City shall assume responsibility for the maintenance of the portion of County road A-13, also known as Williams Drive, from its intersection within the current City limits (Eastern boundary of Baca Trailer Park) to New Mexico State Road 3, also known as 7th Street. The City accepts responsibility for the right-of-way adjacent to the road, which is outside the City limits, and drainage improvements required along County road A-13.

III. Entire Agreement.

This Agreement constitutes the entire Agreement between the parties hereto; any prior Agreement, whether written or oral, assertion or statement, understanding or other commitment antecedent to this Agreement shall not have any force or effect whatsoever, unless the same is mutually agreed to by the parties hereto and reduced to writing. No changes or amendments to this Agreement shall be effective except those on written approval by both parties. The clause headings appearing herein have been inserted for the purpose of convenience of reference only, and do not define, limit or extend the scope of the clauses to which they appertain.

IV. Contact Person.

The City Manager is hereby designated as the contact person for the City; _____ is hereby designated as contact person for the County.

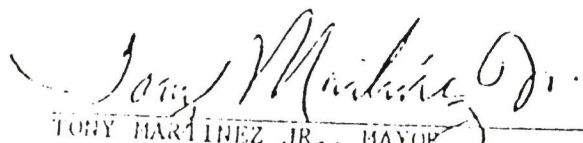
V. Severability.

Should any term of this agreement be in violation of or be declared in violation of the laws of any jurisdiction governing the agreement or in which the agreement is sought to be enforced, such terms shall be severable from the other terms of the agreement and the invalidity of such term shall not affect the validity of the other terms of this agreement.

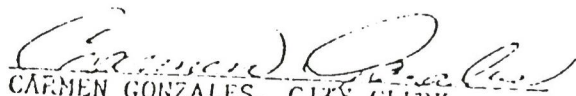
VI. Notices.

Any notices required to be given under this Agreement shall be deemed sufficient if given in writing, by mail, to the principal office of the City or of the County.

CITY OF LAS VEGAS:


TONY MARTINEZ JR., MAYOR


ATTEST:


CARMEN GONZALES, CITY CLERK

COUNTY OF SAN MIGUEL:


MR. MAX MADRID, CHAIRMAN COUNTY COMM.


CASIMIRO ENCINIAS, COMMISSIONER


MR. ERNEST QUINTANA, COMMISSIONER


ATTEST:


ALEX GONZALES, COUNTY CLERK

REVIEWED AND APPROVED BY:


LES MONTOYA, INTERIM CITY MANAGER


DANELLE J. SMITH, CITY ATTORNEY


TERESITA GARCIA, FINANCE DIRECTOR


CARLOS ORTIZ, CONSTRUCTION INSPECTOR

LAW 7: AGR 0010



Tafoya, Alex <atafoya@co.sanmiguel.nm.us>

8th Street Extension

1 message

Tafoya, Alex <atafoya@co.sanmiguel.nm.us>

Tue, Jun 30, 2020 at 9:32 AM

To: Vidal Martinez <vmartinez@co.sanmiguel.nm.us>, David Romero <daver@co.sanmiguel.nm.us>, Arnold Lopez <alopez@co.sanmiguel.nm.us>, Gerald Garcia <ggarcia@co.sanmiguel.nm.us>

Good Morning Gentlemen:

For your reading pleasure, a little history about 8th Street Extension.

8th Street Extension was at one time NM State Road 71. It began at the intersection of NM 329 (Mills Avenue) and 8th Street and proceeded north from Las Vegas as far as the Village of Los Vigiles. Depending on the information looked at, some descriptions indicate the area of the village of San Antonio. So initially, 8th Street Extension was a State Road that extended from Mills Avenue all the way through the village of Los Vigiles and to Montezuma United World College. Keep in mind that back in the day, the area from Mills Avenue north to San Antonio (Uppertown) was vacant agricultural land until one got to the village of San Antonio (Uppertown) and then to the village of Los Vigiles. The length of NM 71 (8th Street Ext) was five (5) miles.

At some point in time, as is the practice of the NMDOT, the decision was made to remove NM 71 from its inventory of State Roads and transfer it to the City and County respectively. It is and it continues to be, the practice of the NMDOT to make the necessary improvements to a State Road before it is transferred to a municipality or a county. For example, the current state of Mills Avenue. Municipalities and counties are usually approached by DOT for such transfer and then they accept or deny the receiving of the state road. So the question as to how 8th Street Extension got paved could be very well answered by saying NMDOT paved the road.

Minutes of City Council meetings and minutes of County Commission meetings might indicate the action taken by the City and County in regard to accepting NM 71 (8th Street Extension).

The northern city limits of the City of Las Vegas, back in the day, ended at Williams Drive, which was a dirt road. So DOT transferred to the City of Las Vegas the portion of NM 71 from Mills Avenue to Williams Drive. I do not know the year that this happened. The City limits now extend to Kay Lynn Drive and a little beyond. The City annexed property from Kay Lynn Drive to Monte Vista Subdivision (Don Gallegos) and did not annex the adjoining boundary portion of 8th Street Extension as required by NM State Statute.

--

Alex Tafoya, Planning and Zoning Supervisor
San Miguel County
500 W. National Ave, Suite 203
Las Vegas, NM 87701
505-425-7805



8th Street Extension Road Log Information.pdf
5301K

1984 Koway
SA MIGUEL COUNTY, NEW MEXICO
County Road System Inventory

District 1-A

Number	Milage	Location
-1	3.50	North from R/W of SR 94, 0.60 mi. west of Jct SR 94/SR 3, to R/W of SR 94 at Manuelitas.
-2	3.70	Southwest from CR A-3, 5.70 mi. west of Jct SR 3/CR A-3, around cemetary and back to CR A-3, 7.10 mi. west of Jct SR 3/CR A-3.
-2A	1.30	West from CR A-2 at cemetary, to National Forest Boundary.
-3	8.50	West from R/W of SR 3, 7.90 mi. north of Las Vegas, to R/W of SR 266 at San Ignacio.
-3A	7.00	Northwest from the end of SR 266, northwest of San Ignacio, to locked gate at Surprise Valley Ranch.
-4A	9.10	West from R/W of SR 94, 1.3 mi. north of Manuelitas, to R/W of SR 276 at Lower Rociada.
-4B	1.50	North from R/W of SR 276, at Lower Rociada, to R/W of SR 105, at Rociada.
-5	5.10	East from R/W of SR 3, 0.50 mi. north of Jct SR 3/CR A-3, to Ruby Ranch and Jct w/CR A-6.
-6	3.60	South from CR A-5, at Ruby Ranch, to R/W of I-25, 4.0 mi. southwest of Onava Intchg.
-7	0.49	North from CR A-8, 0.45 mi. west of Jct SR 65/CR A-8 at Montezuma Post Office, to residences north of World College.
-8	0.89	Northwest from R/W of SR 65 at Montezuma Post Office through World College to R/W of SR 65, 0.88 mi. northwest of Montezuma Post Office.
-9	1.10	West from CR A-11A, 1.71 mi. north of Jct SR 71/CR A-11A at San Antonio, and looping back to CR A-11A, 2.69 mi. northwest of Jct at San Antonio.
-10A	2.10	Southeast from SR 65, 0.77 mi. south of Montezuma Post Office, to CR A-11C, at San Antonio.
-10B	0.17	West from CR A-10A to R/W of SR 65, 1.96 mi. south of Montezuma Post Office.
-10C	0.13	West from CR A-10A to R/W of SR 65, 1.47 mi. south of Montezuma Post Office.
-11	4.26	North from CR A-8, 0.20 mi. northwest of Jct SR 65/CR A-8, through Los Vigiles to SR 71(8th Street Ext.), at San Antonio.

1984 Road Log

- 1B 0.10 West from Jct SR 71/CR A-11A, 0.72 mi north of Las Vegas City Limits(Kay Lynn Drive), to CR A-11C at San Antonio.
- 1C 1.05 South from CR A-11B to Las Vegas City Limits at Highland Drive. Old National Road North.
- 11D 0.24 West from SR 71, 0.22 mi. south of Jct SR 71/CR A-11A/CR A-11B, to CR A-11C.
- 11E 0.90 West from SR 3, 1.10 mi. north of Las Vegas City Limits, to CR A-11A, 0.53 mi. north of Jct SR 71/CR A-11A.
- 12A 1.81 North from Las Vegas City Limits, 0.25 mi. north of Mills Ave., to residences. Cinder Road.
- 12C 0.48 West from CR A-11C, 0.50 mi. north of Las Vegas City Limits, to R/W of SR 65, 0.16 mi. north of Jct SR 144/SR 65.
- 13 0.40 West from R/W of SR 3, 0.05 mi. north of Las Vegas City Limits, to Las Vegas City Limits. East Williams Dr.
- 13A 0.10 North from CR A-13, 0.30 mi. west of SR 3, to CR A-14, 0.36 mi. west of SR 3.
- 13B 0.10 North from CR A-13, 0.16 mi. west of SR 3, to CR A-14, 0.22 mi. west of SR 3.
- 0.46 West from R/W of SR 3, 0.17 mi. north of Las Vegas City Limits, to Las Vegas City Limits. Dora Celeste Dr.
- 14A 0.13 West from R/W of SR 3, 0.33 mi. north of Las Vegas City Limits, to residences.
- 15 0.66 East from R/W of SR 3, 0.20 mi. north of Las Vegas City Limits, to Gas Meter Station.
- 15A 0.08 North from CR A-15, 0.03 mi. east of R/W of SR 3, to residences.
- 15B 0.69 West from R/W of SR 65, 0.52 mi. north of Mills Ave., to residences. Mount Calvary Road.
- 16A 4.80 South from Johnson Mesa Road, 1.00 mi. southwest of Las Gallinas, to Jct SR 283/CR A-16D.
- 16B 0.45 Northwest from Jct CR A-16C/CR A-16D, 0.95 mi. west of Jct SR 283/CR A-16A/CR A-16D, to end of road.
- 16C 0.58 West from Jct CR A-16B/CR A-16D, 0.95 mi. west of Jct SR 283/CR A-16A/CR A-16D, to locked gate.
- 16D 0.95 Northwest from Jct SR 283/CR A-16A, 2.17 mi. north of Mineral Hill, to Jct CR A-16B/CR A-16C.
- 18A 7.40 West from SR 283, 0.20 mi. northwest of Mineral Hill, into National Forest and back to CR A-19A, 1.00 mi. north of San Geronimo.

1980 ROAD LOG

SAN MIGUEL COUNTY

ROAD LOG

Road No.	Description	Mileage
A-1	From SR-3 at Sapello, proceed NW on SR-94 0.49 Mi., then proceed N & NW & SW to SR-94 at Las Manuelitas	3.12
A-2	From SR-266 on A-3, proceed NW 2.62 Mi. then proceed NW, SE & NE to A-3	3.48
A-2A	Not Maintained	
A-3	From SR-266, MM 6, proceed NW 6 Miles, then proceed S & SE to SR-3	7.72
A-3A	From Jct. SR-94 & 266, proceed on SR-266 6.63 Mi. to end of pavement, then proceed NW to Mosimann Ranch	6.60
A-4A	From A-1 on SR-94, proceed NW 1.44 Mi., then proceed SW to Canoncito, then NW to Pendaries Village at pavement, then proceed .21 Mi. on pavement, then proceed from end of pavement NW to Lower Rociada and SR-276	8.26
A-4B	From A-4A, proceed on SR-276 NW .08 Mi., then proceed N to Bennett's Ranch	0.90
A-4C	Village of Lower Rociada	0.53
A-6	From Interchange at Los Alamos, proceed 0.16 Mi., then proceed NE to Los Alamos, then proceed NW to SR-3	8.34
A-11A	From Williams St., end of 8th St., proceed NW to Los Vigiles and Montezuma at United World College	3.92
A-11B	From SR-3 at Craigs Trailer Sale, proceed SE to Ranch	0.54
A-11C	From San Antonio at the church, proceed SE on Old National Road to Legion St.	1.26
A-11D	From 7th St., proceed NW on Mills Ave., then proceed N on Cinder Road to deadend	1.88
A-11E	From A-11A, proceed NW to A-11A	0.96
A-11F	From SR-65, proceed NW by the Gallinas River to City Water Gate	0.49
A-12A	From SR-65 at El Llano, proceed SE to San Antonio	1.99

1980
Road Log

SAN MIGUEL COUNTY
ROAD LOG

Road No.	Description	Mileage
A-1	From SR-3 at Sapello, proceed NW on SR-94 0.49 Mi., then proceed N & NW & SW to SR-94 at Las Manuelitas	3.12
A-2	From SR-266 on A-3, proceed NW 2.62 Mi. then proceed NW, SE & NE to A-3	3.48
A-2A	Not Maintained	
A-3	From SR-266, MM 6, proceed NW 6 Miles, then proceed S & SE to SR-3	8.10
A-3A	From Jct. SR-94 & 266, proceed on SR-266 6.63 Mi. to end of pavement, then proceed NW to Mosimann Ranch	6.60
A-4A	From A-1 on SR-94, proceed NW 1.44 Mi., then proceed SW to Canonicito, then NW to Pendaries Village at pavement, then proceed .21 Mi. on pavement, then proceed from end of pavement NW to Lower Rociada and SR-276	8.26
A-4B	From A-4A, proceed on SR-276 NW .08 Mi., then proceed N to Bennett's Ranch	0.90
A-4C	Village of Lower Rociada	0.53
A-6	From Interchange at Los Alamos, proceed 0.16 Mi., then proceed NE to Los Alamos, then proceed NW to SR-3	8.70
A-11A	From Williams St., end of 8th St., proceed NW to Los Vigiles and Montezuma at United World College to Jct. SR-65	4.40
A-11B	From SR-3 at Craigs Trailer Sale, proceed SE to Ranch	0.54
A-11C	From San Antonio at the church, proceed SE on Old National Road to Legion St.	1.26
A-11D	From 7th St., proceed NW on Mills Ave., then proceed N on Cinder Road to deadend	1.88
A-11E	From A-11A, proceed NW to A-11A	0.96
A-11F	From SR-65, proceed NW by the Gallinas River to City Water Gate	0.49
A-12A	From SR-65 at El Llano, proceed SE to San Antonio	1.99
A-27	From Jct. SR 65 to Forest Service Road 156	1.85

1989 ROAD LOG






























ROAD LOG

Road No.	Description	Mileage
A-1	From SR-3 at Sapello, proceed NW on SR-94 0.49 Mi., then proceed N & NW & SW to SR-94 at Las Manuelitas	3.12
A-2	From SR-266 on A-3, proceed NW 2.62 Mi. then proceed NW, SE & NE to A-3	3.48
A-2A	Not Maintained	
* A-3	From SR-266, MM 6, proceed NW 6 Miles, then proceed S & SE to SR-3	8.10
A-3A	From Jct. SR-94 & 266, proceed on SR-266 6.63 Mi. to end of pavement, then proceed NW to Mosimann Ranch	6.60
A-4A	From A-1 on SR-94, proceed NW 1.44 Mi., then proceed SW to Canoncito, then NW to Pendaries Village at pavement, then proceed .21 Mi. on pavement, then proceed from end of pavement NW to Lower Rociada and SR-276	8.26
A-4B	From A-4A, proceed on SR-276 NW .08 Mi., then proceed N to Bennett's Ranch	0.90
A-4C	Village of Lower Rociada	0.53
* A-6	From Interchange at Los Alamos, proceed 0.16 Mi., then proceed NE to Los Alamos, then proceed NW to SR-3	8.70
A-11B	From SR-3 at Craigs Trailer Sale, proceed SE to Ranch	0.54
A-11C	From San Antonio at the church, proceed SE on Old National Road to Legion St.	1.26
A-11D	From 7th St., proceed NW on Mills Ave., then proceed N on Cinder Road to deadend	1.88
A-11E	From A-11A, proceed NW to A-11A	0.96
A-11F	From SR-65, proceed NW by the Callinas River to City Water Gate	0.49
A-12A	From SR-65 at El Llano, proceed SE to San Antonio	1.99
27	From Jct. SR 65 to Forest Service Road 156	1.85

1770 Road Log

<u>Road No.</u>	<u>Description</u>	<u>Mileage</u>
A-7	From A-12 near UWC Administration Building North to Residents	0.49*
A-11A	On Upper 8th Street beginning at Red's Junk Yard proceed NW to Los Vigiles and Montezuma at United World College	2.00*
A-11B	From SR 3 at Craigs Trailer Sale, proceed SE to Ranch	0.54
A-11C	From San Antonio at the church, proceed SE on Old National Rd. to Legion Street	1.26
A-11D	From 7th St., proceed NW on Mills Ave., then proceed N on Cinder Road to deadend	2.00
A-11E	From A-11A, proceed NW to A-11A	0.96
A-11F	From SR 65, proceed NW by the Gallinas River to City Water Gate	0.49
A-12A	From SR 65 at El Llano, proceed SE to San Antonio	1.99
A-12B	From SR 65 at Gallinas Bridge proceed NE than SE along the north side of the river to R/W of SR 65 next to Montezuma Post Office	0.89*
A-12C	From SR 65 proceed NE cross A-11D Cinder road, proceed to A-11C	0.42
A-12D	From SR 65, proceed on A-12A 0.28 Mi., turn right to SR 65	0.17
A-12E	From SR 65, proceed on A-12A 0.17 Mi., turn right to SR 65	0.18
A-12F	Village of San Antonio	0.67
A-12G	From SR 65, proceed on A-12A 0.63 Mi. turn right to SR 65	0.13
A-13A	From SR 518, proceed to Harris Drive and Chico Drive	1.80*

13.94

Number	Length (mi) ^[a]	Length (km)	Southern or western terminus	Northern or eastern terminus	Formed	Removed	Notes
							195, NM 177 (which was newly designated on old 51), and an extension of NM 51.
 NM 53	86.002	138.407	SR 61 at New Mexico–Arizona state line	NM 122 in Grants	—	—	Section northeast of Grants renumbered NM 605 in the 1988 renumbering.
NM 54	—	—	Inscription Rock	Hospah	1927	1930	renumbered to NM 53 because of US 54
 NM 55	—	—	NM 44 near Cuba	US 550 in Aztec	1927	1944	Became part of rerouted NM 44 when the old route of NM 44 was removed from the state highway system.
 NM 55	96.844	155.855	US 54 near Ancho	NM 41 in Estancia	1944	current	renumbered from NM 15 because the road was shorter; extended west over part of NM 14 in the 1988 renumbering.
 NM 56	—	—	NM 53 near Ice Cave	NM 44 in Blanco Trading Post (now US 550)	1927	1968	renumbered NM 57 to avoid conflict with US 56
 NM 57	—	—	NM 120 near Yates	NM 18 near Aristed	1927	1958	
 NM 57	27.640	44.482	US 550	San Juan–McKinley county line	1968	current	Section south of County Line now Indian Route 14, Indian Route 9, and NM 371. Section south of there renumbered NM 606 and south of there eliminated in the 1988 renumbering. NM 57 Spur renumbered NM 612 in the 1988 renumbering.
 NM 58	18.909	30.431	US 64	I-25	—	—	
 NM 59	—	—	US 85 in Maxwell	US 87 in Mount Dora	1927	1944	Eastern half later restored as NM 426.
 NM 59	31.089	50.033	NM 52	Beaverhead	—	—	
 NM 60	—	—	NM 18 in Jenkins	US 366 in Elida	1927	1932	Renumbered NM 90 to avoid conflict with US 60
 NM 61	25.024	40.272	US 180	NM 152	—	—	section north of Silver City transferred to NM 35 and north of there removed from the state highway system.
 NM 62	—	—	NM 38 in Black Lake(now NM 434)	NM 58 near Gladstone (now US 56)	1927	1932	renumbered NM 120 to avoid conflict with US 62
 NM 63	25.146	40.469	I-25/US 84/US 85 in Rowe	Cowles	—	—	
 NM 65	15.505	24.953	NM 329 in Las Vegas	El Porvenir	—	—	Section northeast of Las Vegas renumbered as NM 419, an extension of NM 102, and NM 420 in the 1988 renumbering.
 NM 67	—	—	La Liendre	NM 104 near Las Vegas	—	2004	Originally went from El Porvenir to Newkirk. Rerouted on current NM 104 west to NM 65 in 1946. Swapped designations with NM 104 (this was originally part of NM 20) in 1947.
 NM 68	—	—	Arizona State Line	US 666 near Ya-ta-hey (now US 491)	—	1966	
 NM 68	45.513	73.246	US 84/US 285 in Española	US 64 in Taos	—	—	The two NM 68 Spurs was renumbered NM 584 and NM 585 in the 1988 renumbering.
 NM 69	—	—	I-40 in Cuervo	NM 104 in Variadero	—	1995	
 NM 71	—	—	US 85 in San Felipe Pueblo	US 85 in San Jose	1927	1932	
 NM 71	—	—	NM 329 in Las Vegas	San Antonio	—	2000	
 NM 72	36.001	57.938	I-25 in Raton	NM 456 in Folsom	—	—	Section east of Folsom renumbered as part of rerouted NM 325 in the 1988 renumbering.
 NM 72	—	—	US 64 near Folsom (now NM 456)	Colorado state line	1927	1940	restored as NM 551 in 1960
 NM 73	2.688	4.326	NM 75 in Peñasco	Llano	—	—	
 NM 74	4.755	7.652	NM 68 in Ohkay Owingeh	US 84/US 285 in El Duende	—	—	
 NM 75	20.547	33.067	NM 68 near Dixon	NM 518 near Sipapu Ski Area	—	—	NM 75 Spur was renumbered NM 588 in the 1988 renumbering.
 NM 76	29.805	47.966	NM 68 in Santa Cruz	NM 75 in Picuris Pueblo	—	—	
 NM 77	12.559	20.212	NM 209 near Clovis	FM 2290 at New Mexico–Texas state line	—	—	
 NM 78	15.213	24.483	SR 78 at New Mexico–Arizona state line	US 180 near Buckhorn	—	—	Section east of Buckhorn renumbered as NM 159, NM 163, and a rerouted NM 52.
 NM 79	—	—	U.S. Route 66 in Montoya	NM 156 in Ima	1927	1945	
	—	—	Cloverdale		—	1980	

WIKIPEDIA


List of state roads in New Mexico

State roads in New Mexico, along with the **Interstate Highway System**, and the **United States Numbered Highways**, fall under the jurisdiction of the **New Mexico Department of Transportation**. The U.S. state of New Mexico has 412 state roads, totaling 7,405.762 miles (11,918.419 km) that criss-cross the 33 counties of the state. ^[n 1] The longest state road, **New Mexico State Road 120** (NM 120), measures 119.031 miles (191.562 km) long, while the shortest, **NM 446**, measures 0.250 miles (402 m) long. Most highway numbers are one, two, or three digits long, however there are three highways that have four digit highway numbers. These highways are **NM 1113**, **NM 5001**, and **NM 6563**.

Contents
Route log
See also
Footnotes
References
External links

Route log

[1] [2]









Standard route signage in New Mexico

Highway names

Interstates	Interstate XX (I-XX)
US Highways	U.S. Route XX (US XX)
State	State Road XX (NM XX)

System links

State Roads in New Mexico
Interstate · US · State (Minor) · Scenic

 <p>See also</p> 	<p>1927 designation: NM-30 Present-day roads along this route: Possibly a short piece of NM-3 (Ribera to Villanueva) and NM-119. There is no road from Villanueva to Anton Chico today.</p> <p>This road would have been renumbered in 1927 to avoid duplication with U.S. 70.</p> <p><i>No connection to post-1927 U.S. 70</i></p>
 	<p>West terminus: Rt. 41 at Stanley East terminus: Rt. 1 at Bernal 1927 designation: NM-71 Present-day roads along this route: See history of post-1927 route below.</p> <p>Appears to have been extended west to NM-10 in 1927. Even so, it didn't last long after that.</p> <p>Post-1927 Route:</p> <p>West terminus: NM-10 S of Golden East terminus: U.S. 85 at San Jose</p> <p>Length: ~40 mi.</p> <p>County: Santa Fe, San Miguel</p> <p>History: Includes pre-1927 <u>Rt. 71</u> , removed from state highway system by 1932. The very westernmost segment is part of present-day NM-344, and part of the route east of U.S. 285 is formerly or presently part of NM-34. Parts of the road appear to be nonexistent today.</p> <p>Improvements: Probably dirt its entire length at that time.</p> <p>Comments: Given that this ended close to Las Vegas, it's possible but not likely that it is connected to the NM-71 that ran north from Las Vegas until recently.</p>
	<p>South terminus: NM-329 in Las Vegas North terminus: San Antonio</p> <p>Length: ~ 5 mi.</p> <p>County: San Miguel</p> <p>History: Date of establishment not known. Eliminated by around 2000.</p> <p>Comment: This route is still shown on Mapquest, and didn't seem to go anywhere of note. It ran up 8th Street in Las Vegas, either to the state park or ended on the north end of the city.</p>
	<p>West terminus: Rt. 1 at Raton East terminus: Rt. 37 at Des Moines 1927 designation: NM-72 Present-day roads along this route: NM-72, NM-325</p> <p>Almost unchanged in its extent since the early 1920s (see below).</p> <p>Post-1927 Route:</p> <p>West terminus: I-25 (exit 452) at Raton</p>



Tafoya, Alex <atafoya@co.sanmiguel.nm.us>

City of Las Vegas Ordinance No. 59-1

1 message

Tafoya, Alex <atafoya@co.sanmiguel.nm.us>

Mon, Jun 29, 2020 at 11:13 AM

To: David Romero <daver@co.sanmiguel.nm.us>

Cc: Vidal Martinez <vmartinez@co.sanmiguel.nm.us>, Gerald Garcia <ggarcia@co.sanmiguel.nm.us>, Arnold Lopez <alopez@co.sanmiguel.nm.us>

Good Morning Dave:

Attached is the Ordinance No. 59-1 which provided for the annexation of property along 8th Street Ext. This was adopted in July 1970.

alex t

--

Alex Tafoya, Planning and Zoning Supervisor
San Miguel County
500 W. National Ave, Suite 203
Las Vegas, NM 87701
505-425-7805

 Las Vegas Ordinance No. 59-1 Annexation along 8th Street Ext.pdf
283K



Tafoya, Alex <atafoya@co.sanmiguel.nm.us>

Annexation to Include Streets

3 messages

Tafoya, Alex <atafoya@co.sanmiguel.nm.us>

Mon, Jun 1, 2020 at 2:44 PM

To: Arnold Lopez <alopez@co.sanmiguel.nm.us>, David Romero <daver@co.sanmiguel.nm.us>

Gentlemen:

In reference to 8th Street Extension and the acceptance of area into the city limits of Las Vegas, the following NM State Statute indicates:
"Chapter 3 - Municipalities, Article 7 - Annexation of Territory, Section 3-7-18 - Annexation to include streets. (1965); Any municipality annexing any territory shall include in the annexation any streets located along the boundary of the territory being annexed. As used in this section, "street" means any thoroughfare that is open to the public and has been accepted by the board of county commissioners as a public right-of-way."

History: 1953 comp., § 14-6-22, enacted by Laws 1965, ch. 75. §1, and recomplied as 1953 Comp., § 14-7-18

For powers of municipalities regarding streets, sidewalks, and public grounds, see 3-49-1 NMSA 1978.

alex t

--

Alex Tafoya, Planning and Zoning Supervisor
San Miguel County
500 W. National Ave, Suite 203
Las Vegas, NM 87701
505-425-7805

Romero, David <daver@co.sanmiguel.nm.us>

Mon, Jun 1, 2020 at 3:11 PM

To: "Tafoya, Alex" <atafoya@co.sanmiguel.nm.us>

Alex:

Excellent research as usual.

Dave

[Quoted text hidden]

--

re:

COUNTY OF SAN MIGUEL, NEW MEXICO

OFFICE OF THE COUNTY ATTORNEY



Tafoya, Alex <atafoya@co.sanmiguel.nm.us>

Invitation: 8th St extension @ Mon Jun 29, 2020 9:30am - 10:30am (MDT)
(atafoya@co.sanmiguel.nm.us)

1 message

Ebeny Mondragon <emondragon@co.sanmiguel.nm.us>

Mon, Jun 29, 2020 at 8:07 AM

Reply-To: Ebeny Mondragon <emondragon@co.sanmiguel.nm.us>

To: atafoya@co.sanmiguel.nm.us, vmartinez@co.sanmiguel.nm.us, ggarcia@co.sanmiguel.nm.us, bhendrickson@lasvegasnm.gov, williamtaylor@lasvegasnm.gov, alopez@co.sanmiguel.nm.us, daver@co.sanmiguel.nm.us

You have been invited to the following event.

8th St extension

When Mon Jun 29, 2020 9:30am – 10:30am Mountain Time - Denver

[more details »](#)

Calendar atafoya@co.sanmiguel.nm.us

- Who
- emondragon@co.sanmiguel.nm.us - creator
 - vmartinez@co.sanmiguel.nm.us
 - ggarcia@co.sanmiguel.nm.us
 - bhendrickson@lasvegasnm.gov
 - williamtaylor@lasvegasnm.gov
 - atafoya@co.sanmiguel.nm.us
 - alopez@co.sanmiguel.nm.us
 - daver@co.sanmiguel.nm.us

Ebeny Mondragon is inviting you to a scheduled Zoom meeting.

Topic: 8TH St EXT.

Time: Jun 29, 2020 09:30 AM Mountain Time (US and Canada)

Join Zoom Meeting

<https://zoom.us/j/95196615239>

Meeting ID: 951 9661 5239

One tap mobile

+13462487799,,95196615239# US (Houston)

+16699006833,,95196615239# US (San Jose)

Dial by your location

+1 346 248 7799 US (Houston)

+1 669 900 6833 US (San Jose)

+1 253 215 8782 US (Tacoma)

+1 312 626 6799 US (Chicago)

+1 929 205 6099 US (New York)

+1 301 715 8592 US (Germantown)

Meeting ID: 951 9661 5239

Find your local number: <https://zoom.us/u/acMKrHraYI>

Going (atafoya@co.sanmiguel.nm.us)? **Yes - Maybe - No** [more options »](#)

RESOLUTION NO. 59-2

BE IT RESOLVED by the Governing Body of the City of Las Vegas, New Mexico as follows:

That the City Clerk be and hereby is instructed to request participation from the State Highway Department, for the paving of the unpaved portion of Railroad Avenue from Independence Avenue on the south, to US Highway 85 on the North, in conjunction with the City of Las Vegas Paving District F, and that a copy of this resolution be forwarded by the City Clerk to the State Highway Department of New Mexico.

PASSED, ADOPTED AND APPROVED this _____ day of July, 1970

MAYOR

ATTEST

CITY CLERK

After discussion, Carlos Gallegos moved that Council adopt Resolution No. 59-2; Pat Romero seconded the motion and it passed unanimously.

Next, Mr. Spiller presented Ordinance No. 59-1 and recommended that Council pass and adopt said ordinance. He explained the numbering system of ordinances, that they shall be numbered by the year and can be easily found; that this numbering system conforms with State law; that the city is in its 59th fiscal year; that this is the first ordinance of that year. He further explained that the Planning and Zoning Commission had previously endorsed the adoption of this ordinance; and asked that the Council designate area described within the ordinance as an RA Zone until such time as it can be definitely defined. It read as follows:

ORDINANCE NO. 59-1

AN ORDINANCE OF THE CITY OF LAS VEGAS, NEW MEXICO
PASSING ON THE PETITION FOR ANNEXATION OF CONTIGUOUS
TERRITORY TO THE CITY OF LAS VEGAS AND EXPRESSING ITS
CONSENT TO ANNEXATION.

WHEREAS, a Petition has been duly filed and a survey presented to the City of Las Vegas, New Mexico, seeking the annexation of territory contiguous to the said municipality which Petition is signed by the owners of the number of acres in the territory sought to be annexed and to which Petition is attached a map showing the extended boundaries of the territory proposed to be annexed and the relationship to the territory property to be annexed to the existing boundaries of the municipality and

WHEREAS, said Petition having been considered and found to be in proper form, therefor,

BE IT ORDAINED BY THE GOVERNING BODY OF THE CITY OF LAS VEGAS, NEW MEXICO as follows:

1. That consent is hereby given to the annexation of the following contiguous territory to the City of Las Vegas, New Mexico:

Beginning at the Northwest corner of the Linda Vista Height Addition and the intersection with the East Right-of-way line of Eighth Street; thence north 35 degrees 03 minutes west a distance of 475.98 feet; thence north 35 degrees 40 minutes west a distance of 1290.21 feet; Thence north 42 degrees 48 minutes west a distance of 293.23 feet; thence north 40 degrees 18 minutes west a distance of 339.00 feet; thence north 30 degrees 54 minutes west a distance of 268.26 feet; thence north 27 degrees 57 minutes west a distance of 155.20 feet; thence north 10 degrees 52 minutes west a distance of 231.74 to a point, said point being the northwest corner of the herein described area; thence north 81 degrees 33 minutes east a distance of 300.00 feet to the northeast corner; thence south 41 degrees 54 minutes east a distance of 373.88 feet; thence south 33 degrees 48 minutes east a distance of 308.51 feet; thence south 39 degrees 36 minutes east a distance of 214.88 feet; thence south 34 degree 15 minutes east a distance of 722.68 feet; thence south 30 degrees 54 minutes east a distance of 889.52 feet; thence 35 degrees 05 minutes 415.65 feet to the southeast corner; thence south 60 degrees 00 minutes a distance of 300.00 along the existing City Limit line and the said Linda Vista Height Addition to the southwest corner, the point of beginning, containing acres more or less

2. That a copy of this ORDINANCE together with a copy of the plat of the territory so annexed shall be filed with the Office of the County Clerk of San Miguel County, New Mexico and that from and after such filing of the above described property shall constitute a part of the municipality

PASSED AND ADOPTED THIS _____ DAY OF _____, 1970.

Mayor

City Clerk

APPROVED BY ME THIS _____ DAY OF _____, 1970.

Mayor

Publish one time, Las Vegas Daily Optic, _____ day of _____,

| 1970.

Copy of the Plat of Annexation to be found on next page numbered -5-

and Copy of original petition in this matter to be found on the following page numbered -5^a-.

July 6, 1970

PETITION THE COUNCIL OF THE CITY OF LAS VEGAS, NEW MEXICO

The following persons now residing in the community of Upper Town, also known as the Village of San Antonio, hereby petition the Council of the City of Las Vegas, Las Vegas, New Mexico, to annex that portion of the village recently platted by Mr. John Drissel, Consulting Engineer, which survey was directed and undertaken through our collective efforts for the purpose herein given.

<u>NAMES</u>	<u>Address</u>	<u>City</u>
Luis Garcia	Box 175 Montezuma Rd	L. V. N. Mex.
James Palaco	Box 131 Montezuma Rd	L. V. N. Mex.
Ignacio Ortiz	Box 165 Montezuma Rd	L. V. N. Mex.
Luis Armiijo	Box 140 Montezuma Rd	Las Vegas, N.M.
Charlie Diaz	Box 155 Las Vegas Rd	Las Vegas, N.M.
Leopoldo Vignio	Montezuma Rd	Las Vegas, N.M.
Agustino Salazar	Montezuma Rd	Las Vegas, N.M.
Chucho Meyer	Segueros mes met. e. c.	Las Vegas, N.M.
H. R. Gentry	Montez. R + B. 130	Las Vegas, N.M.
Mrs. Anna B. Smith	426 Valencia	Las Vegas, N.M.
Mr. Steve P. Weinreich	1227 6th st.	Las Vegas, N.M.
Mike C Salazar	Dora Celeste	Las Vegas, N.M.
	Box 185 Montezuma Rd	L. V. N. Mex.
	Box 204 Montezuma Rd	L. V. N. Mex.

CITY OF LAS VEGAS, NEW MEXICO

CITY COUNCIL MEETING

July 13, 1970

The regular meeting of the City Council of Las Vegas, New Mexico was held on July 13, 1970 in Council Chambers of the Municipal Building.

Meeting was called to order at 7:30 p.m. by Mayor F. C. "Chief" Gonzales, who then led the Pledge of Allegiance to the Flag.

Members present besides the Mayor were:

Ernest Chavez, Carlos Gallegos, Erminio Garcia, Donald S. Guerin, Max Madrid, Alfonso E. Ortiz, Jr., Pat Romero and Willie Sanchez.

Also present at this meeting were:

Roberto L. Armijo	City Attorney
Thomas J. Spiller, Jr.	City Manager
Angie Encinias	Asst. City Manager
Andy Vigil	Chief of Police
Anna Amelia Ordonez	Recorder

This meeting was broadcast live over Radio Station K F U N. Reporters from various newspapers were present as well as numerous interested citizens.

In the first order of business minutes of the regular meeting of June 8, and the special meeting of July 1, 1970 were presented for approval. Donald S. Guerin moved that the above listed minutes be approved as had been circulated; Max Madrid seconded the motion and it passed.

Next, the Treasurer's report for the month of June 1970 was presented for approval by Mr. Spiller, who also reported that there was a \$15,000 budget balance for the fiscal year ending June 30, 1970. Pat Romero moved that the Treasurer's report be approved as presented; Max Madrid seconded the motion and it passed.

Next, the Magistrate's report for the month of June 1970 was presented for approval. Mr. Spiller recommended that this be approved. Donald S. Guerin moved that the Magistrate's report of June 1970 be approved as presented; Pat Romero seconded the motion and it passed.

Next on the agenda, "Visitors to Council", Mr. Leo Murphey, Director of the North Central New Mexico Economic Development District, appeared before the Council with a proposal that the city join with some other entities to form a Northern Area Planning Organization. He explained the proposal at length listing benefits to be derived from such a move, as eligibility for matching federal funds when available and assistance in applying for such grants. He said that for the past two and a half years, the city and the town as well as the county had contributed to the Area Planning Organization and now HUD is very interested in the formation of a Northern Area Planning Organization in order that these cities in seven different counties derive the benefits available. He stated that Las Vegas' share would be \$14,000 and the matching money needed was \$3500. The organization if it becomes a reality will need a staff headed by a qualified Director, a person with an M. A. degree and experience in urban and regional planning. Contributions will be on a pro rata basis. He stated that he did not believe an initial financial commitment was made by the city if it voted in the affirmative and that it could withdraw at a later date if a decision was made not to apply for funds due to lack of matching money. He reviewed for Council the Articles of Agreement establishing a Northern Area Planning Organization, copies of which are filed with the offices of the Secretary of State.

Arthur B. Gallegos who resides west of Eighth Street asked to be recognized by the Council and he stated that he did not feel that those persons living west of Eighth Street who already had water should be included in the annexation since this would mean they would be taxed both as city property owners and billed for payment of the new water line. It was explained to Mr. Gallegos and all present that the west side of Eighth Street was not being annexed by this ordinance; that the Public Service Company of New Mexico in order to alleviate sanitation on the east side of Eighth Street had agreed to put in the water line with no cost to those residents and that the west side of Eighth Street would not in any way be affected by this annexation. Mr. Gallegos was satisfied with this explanation and said that perhaps he had been misinformed and did not pursue the protest.

Eleven out of 14 signatures are listed on the petition in this matter.

The City Manager was instructed to check out the petitioners and ascertain that they are property owners; that they be informed that at this time by annexation they receive only the water benefits; that they must abide by city ordinances; that at a later date when financially feasible other benefits such as sewer service, etc. may be run out to that area.

Ermínio Garcia moved that Council adopt Ordinance No. 59-1; Max Madrid seconded the motion and it passed unanimously.

Next, Mr. Spiller presented Resolution No. 59-3 and recommended that it be adopted. It read as follows:

RESOLUTION NO. 59-3

A RESOLUTION DIRECTING D. F. MOLZEN & ASSOCIATES, INC. ALBUQUERQUE, NEW MEXICO, CONSULTING ENGINEERS, TO PREPARE, SUBMIT AND FILE WITH THE CITY CLERK CERTAIN PRELIMINARY PLANS, ESTIMATE OF COST, AND AN ASSESSMENT PLAT SETTING FORTH THE BASIS FOR ASSESSMENTS: ALL IN CONNECTION WITH THE PROPOSED IMPROVEMENT AND CONSTRUCTION OF CERTAIN STREETS, PURSUANT TO THE PROVISIONS OF SECTIONS 14-32-4, ETC., N.M.S. ANNO., AND DECLARING AN EMERGENCY.

WHEREAS, the City Council of the City of Las Vegas is of the opinion that the interest of said City requires certain streets and parts thereof, with inter-sections, within the limits of said City be graded, gravelled, macadamized, paved, resurfaced, curbed, guttered, drained, and otherwise improved; and

WHEREAS, for the purpose of designation and identification it is desirable that the hereinafter described paving district be known and identified as "Las Vegas, New Mexico, Paving District No. F-1".

BE IT THEREFORE RESOLVED BY THE GOVERNING BODY OF THE CITY OF LAS VEGAS, NEW MEXICO, AS FOLLOWS:

ORDINANCE NO. 59-1

AN ORDINANCE OF THE CITY OF LAS VEGAS, NEW MEXICO
PASSING ON THE PETITION FOR ANNEXATION OF CONTIGUOUS
TERRITORY TO THE CITY OF LAS VEGAS AND EXPRESSING ITS
CONSENT TO ANNEXATION.

WHEREAS, a Petition has been duly filed and a survey presented to the City of Las Vegas, New Mexico, seeking the annexation of territory contiguous to the said municipality which Petition is signed by the owners of the number of acres in the territory sought to be annexed and to which Petition is attached a map showing the extended boundaries of the territory proposed to be annexed and the relationship to the territory property to be annexed to the existing boundaries of the municipality and

WHEREAS, said Petition having been considered and found to be in proper form, therefor,

BE IT ORDAINED BY THE GOVERNING BODY OF THE CITY OF LAS VEGAS, NEW MEXICO as follows:

1. That consent is hereby given to the annexation of the following contiguous territory to the City of Las Vegas, New Mexico:

Beginning at the Northwest corner of the Linda Vista Height Addition and the intersection with the East Right-of-way line of Eighth Street; thence north 35 degrees 03 minutes west a distance of 475.98 feet; thence north 35 degrees 40 minutes west a distance of 1290.21 feet; Thence north 42 degrees 48 minutes west a distance of 293.23 feet; thence north 40 degrees 18 minutes west a distance of 339.00 feet; thence north 30 degrees 54 minutes west a distance of 268.26 feet; thence north 27 degrees 57 minutes west a distance of 155.20 feet; thence north 10 degrees 52 minutes west a distance of 231.74 to a point, said point being the northwest corner of the herein described area; thence north 81 degrees 33 minutes east a distance of 300.00 feet to the northeast corner; thence south 41 degrees 54 minutes east a distance of 373.88 feet; thence south 33 degrees 48 minutes east a distance of 308.51 feet; thence south 39 degrees 36 minutes east a distance of 214.88 feet; thence south 34 degree 15 minutes east a distance of 722.68 feet; thence south 30 degrees 54 minutes east a distance of 889.52 feet; thence 35 degrees 05 minutes 415.65 feet to the southeast corner; thence south 60 degrees 00 minutes a distance of 300.00 along the existing City Limit line and the said Linda Vista Height Addition to the southwest corner, the point of beginning, containing acres more or less

2. That a copy of this ORDINANCE together with a copy of the plat of the territory so annexed shall be filed with the Office of the County Clerk of San Miguel County, New Mexico and that from and after such filing of the above described property shall constitute a^opart of the municipality

PASSED AND ADOPTED THIS 13th DAY OF July, 1970

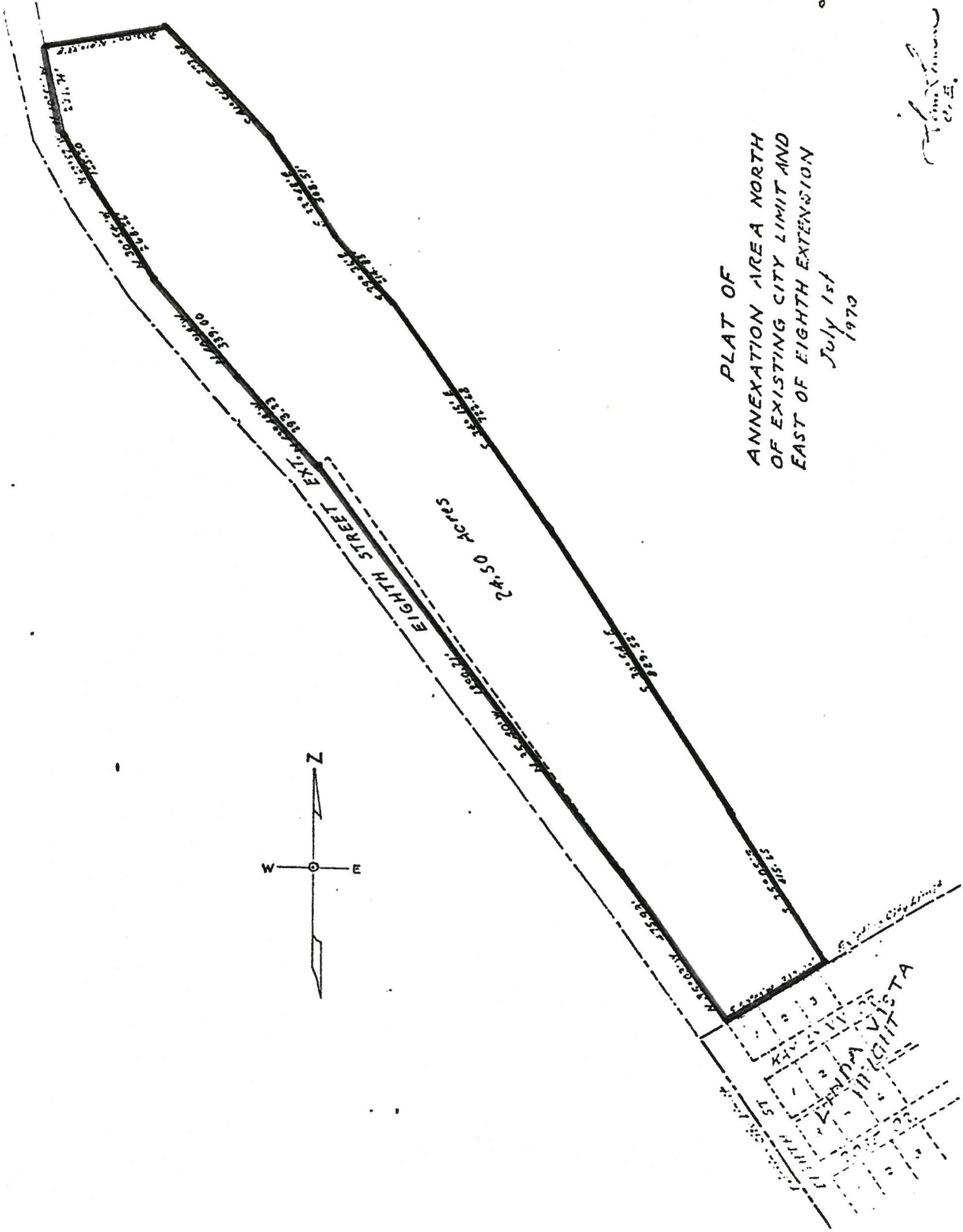
F.P. Amador
Mayor

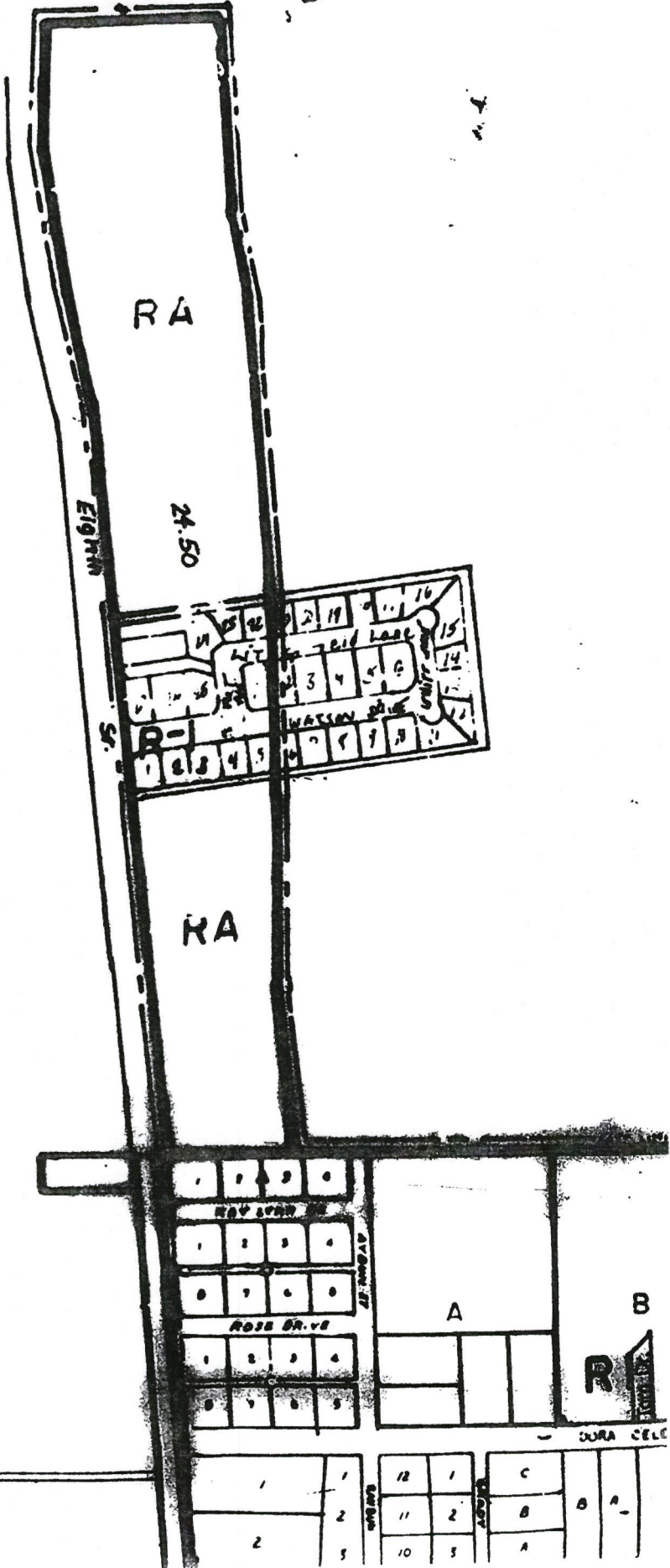
Thomas Hiller
City Clerk

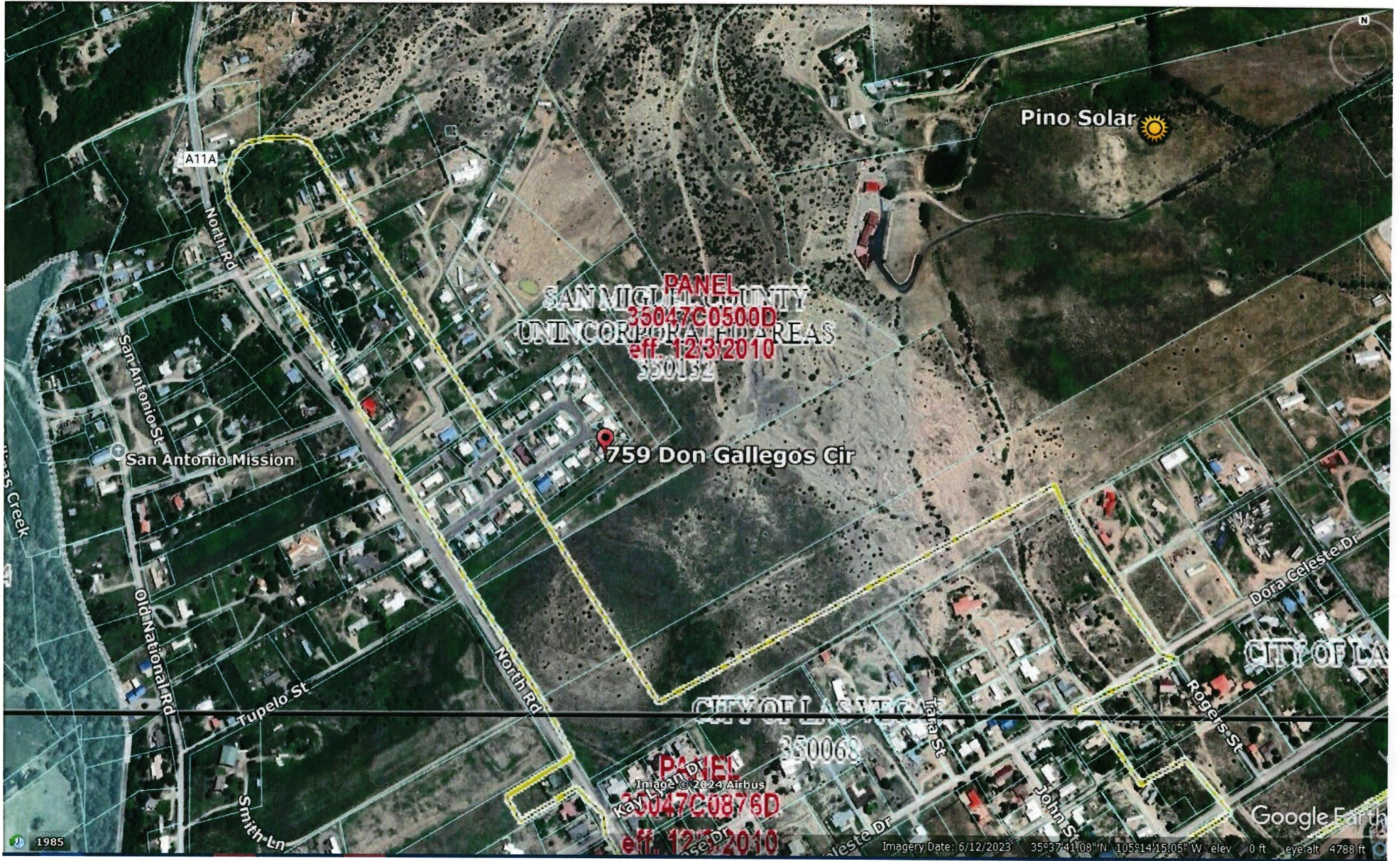
APPROVED BY ME THIS 13th DAY OF July, 1970

F.P. Amador
Mayor

Publish one time, Las Vegas Daily Optic, _____ day of _____,
1970.









**CITY OF LAS VEGAS
COUNCIL MEETING SPECIAL SESSION AGENDA REQUEST FORM**

Meeting Date: January 15, 2024

Date Submitted: January 9, 2024

Department: Executive Office

Item/Topic: Discuss, review and potential action regarding a joint partnership with San Miguel County for Animal Shelter Services

Fiscal Impact: To Be Determined

Attachments: Memorandum of Agreement (4053-24) between San Miguel County and City of Las Vegas For Animal Sheltering Services dated January 17, 2024.

THIS REQUEST FORM MUST BE SUBMITTED TO THE CITY CLERK'S OFFICE NO LATER THAN 5:00 P.M. ON FRIDAY ONE AND A HALF WEEKS PRIOR TO THE CITY COUNCIL MEETING.

Approved For Submittal By:

Reviewed By:

Department Director

Finance Director

City Manager

**CITY CLERK'S USE ONLY
COUNCIL ACTION TAKEN**

Resolution No. _____

Ordinance No. _____

Contract No. _____

Approved _____

Continued : _____

Referred To: _____

Denied _____

Other _____



Agreement / Contract

4053-24

City of Las Vegas

Date



MEMORANDUM OF AGREEMENT
between
San Miguel County and the City of Las Vegas
For Animal Sheltering Services

This Agreement (the "Agreement") is made and entered into this 17th day of January, 2024, by and between San Miguel County, a political subdivision of the State of New Mexico (hereinafter referred to as 'County') and the City of Las Vegas, a political subdivision of the State of New Mexico (hereinafter referred to as 'City'). The parties may be referred to herein collectively as "the parties" and singularly as a "party";

RECITALS

WHEREAS, the County is in need of animal sheltering services for the County residents and their animals; and

WHEREAS, the City of Las Vegas has opened and is operating an animal shelter that can provide such services; and,

WHEREAS, the County is willing to contribute monetarily to the City, for operation of this service; and,

WHEREAS, the total annual amount the County is willing to contribute to the City of Las Vegas, for animal sheltering service is Fifty Thousand dollars (\$50,000); and,

WHEREAS, the City shall invoice the County quarterly;

NOW, THEREFORE, in consideration of the recitals and obligations of the parties as expressed herein, both San Miguel County and the City of Las Vegas to hereby agree as follows:

ARTICLE I

Scope of Services. The City shall maintain a functional animal shelter and will accept animals from San Miguel County. This animal shelter shall comply with the State of New Mexico animal sheltering standards, as well as the approved Standard Operating Procedures of the City of Las Vegas. All County animals housed in this shelter shall be treated in compliance with the State of New Mexico animal sheltering standards.

The City shall accept animals from the San Miguel County Sheriff's Department on an as-needed basis.

ARTICLE II

Term. This MOA shall become effective upon final execution by both parties and shall automatically renew each year, unless terminated by either party.

ARTICLE III

Termination. This MOA may be terminated by either party upon seven (7) days' written notice, with or without cause. If the Agreement is terminated, the City shall be compensated for services performed up to the date of effective termination.

ARTICLE IV

Changes to MOA. This MOA may be amended by mutual consent of the parties hereto. Said amendments shall become effective only when in writing and fully executed by duly authorized officers of the parties hereto.

ARTICLE V

Notice to Parties: All notices to be given by the parties hereto shall be in writing and served by depositing same in the United States post Office, postage prepaid and return receipt requested. Notices shall be sent to the following:

San Miguel County
Joy Ansley, County Manager
500 W. National Ave., Ste. 201
Las Vegas, NM 87701
(505)425-9333
jansley@co.sanmiguel.nm.us

City of Las Vegas
Tim Montgomery, Interim City Manager
1700 N. Grand Avenue
Las Vegas, NM 87701
(505)454-1401
tmontgomery@lasvegasnm.gov

ARTICLE VI

New Mexico Tort Claims Act. By entering into this Lease Agreement Amendment, neither party shall be responsible for liability incurred as a result of the other party's act or omissions in connection with this Agreement. Any liability incurred in connection with this Agreement is subject to the immunities and limitations of the New Mexico Tort Claims Act, Sections 41-4-1, et seq., NMSA 1978, as amended. This paragraph is intended only to define the liabilities between the parties hereto and is not intended to modify, in any way, the parties' liabilities as governed by common law or the New Mexico Tort Claims Act. The Agency and its "public employees" as defined in the New Mexico Tort Claims Act, do not waive sovereign immunity, do not waive any defense and/or do not waive any limitation of liability pursuant to law. No provision of this Agreement modifies or waives any provision of the New Mexico Tort Claims Act.

ARTICLE VII


Third Party Beneficiary Clause. This Lease Agreement Amendment is not intended by any of the provisions of any part of the Agreement to create in the public or any member thereof, a third party beneficiary or to authorize anyone not a party to the Agreement to maintain a suit for wrongful death, bodily and/or personal injury to person, damage to property, and/or any other claim(s) whatsoever pursuant to this Agreement.

IN WITNESS WHEREOF, the parties hereto have hereunto set their hands and seals.

San Miguel County



Joy Arisley
County Manager




H. Chico Gallegos
San Miguel County Attorney

City of Las Vegas



Tim Montgomery
Interim City Manager



City of Las Vegas Attorney

ATTEST:



Louanna G. Ortega
San Miguel County Clerk

ATTEST:



Casandra Fresquez
City Clerk